

An aerial photograph of a rural landscape. A wide, light blue river flows diagonally from the top right towards the bottom center. A network of yellow roads is visible, with a prominent one running vertically on the right and another curving from the bottom left towards the center. The land is a patchwork of green fields, some orange-brown fields, and small clusters of buildings. The title 'BURDEOS 1' is centered over the river and roads.

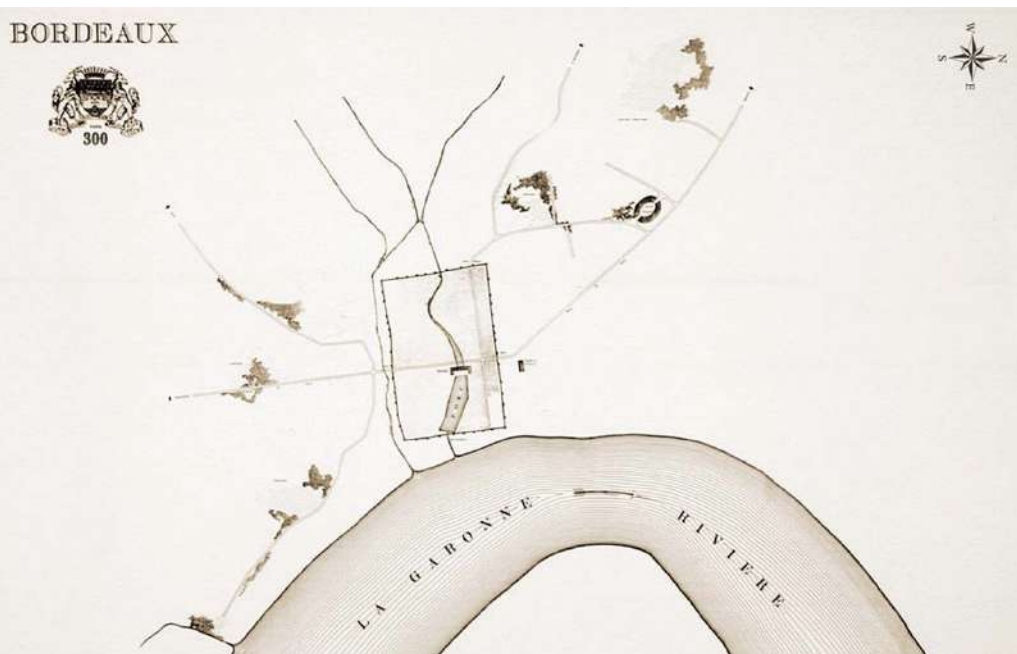
BURDEOS 1

Eduardo Casado Bejarano, Pilar Sagredo Morales, Jorge Martín Portal

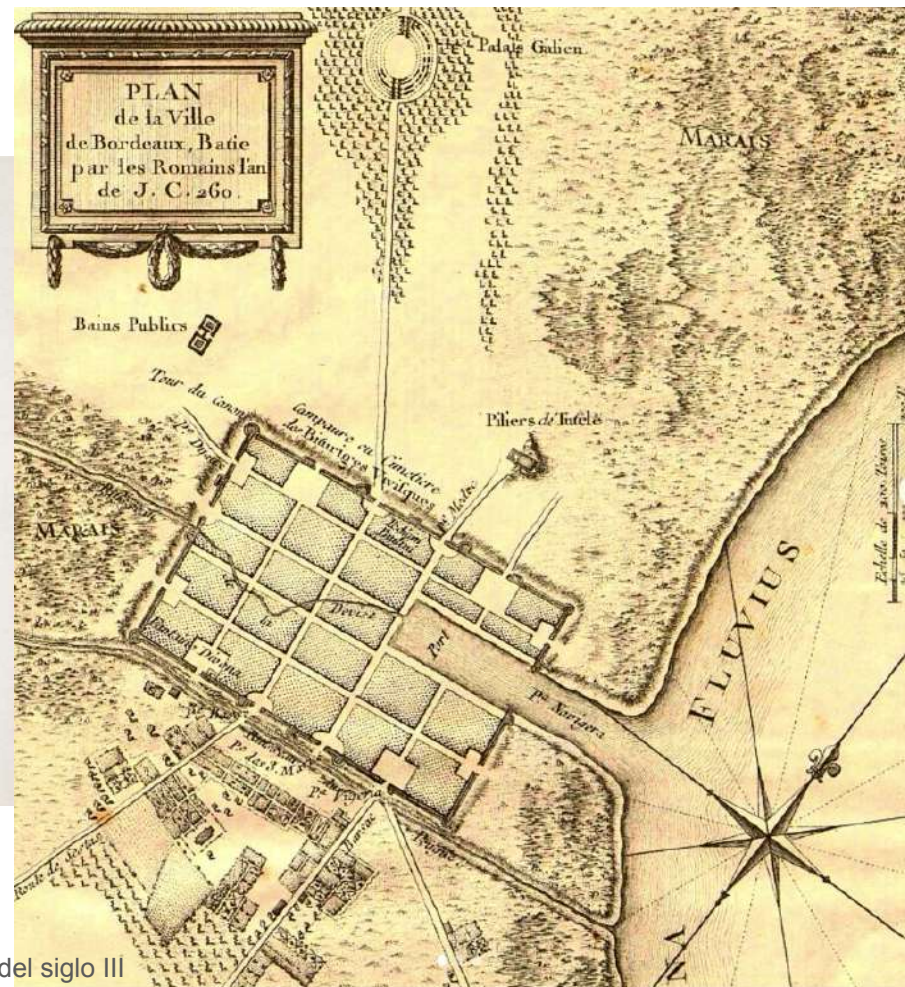
Burdeos



Primer Burdeos - Burdigala



Plano del siglo IV



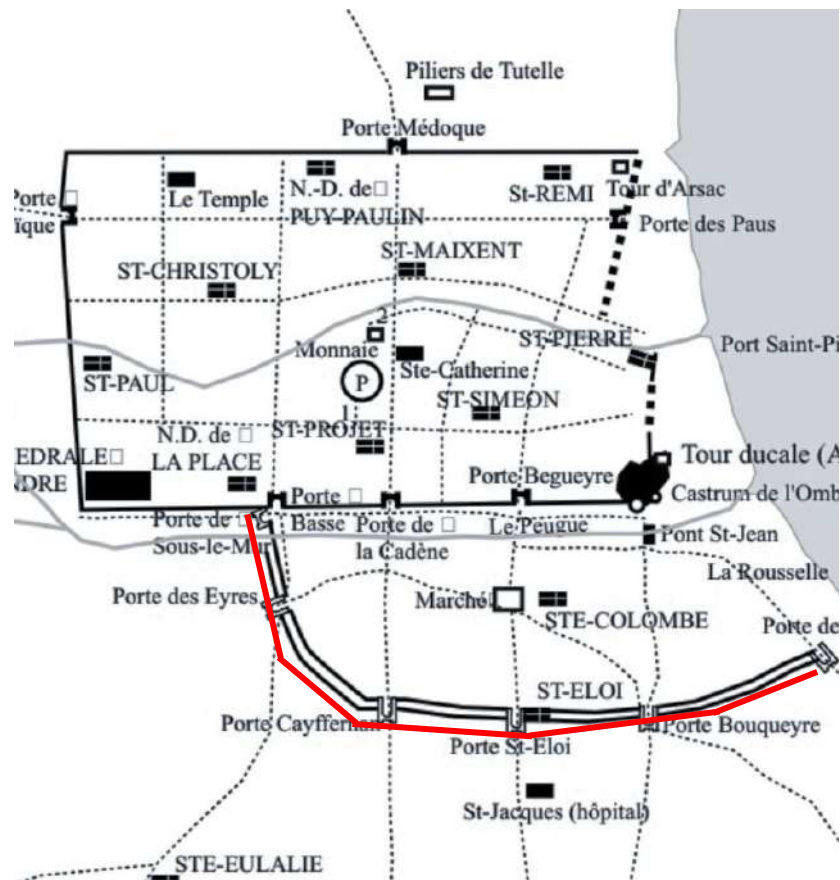
Plano del siglo III

Primer Burdeos - Burdigala



Planos del siglo IV

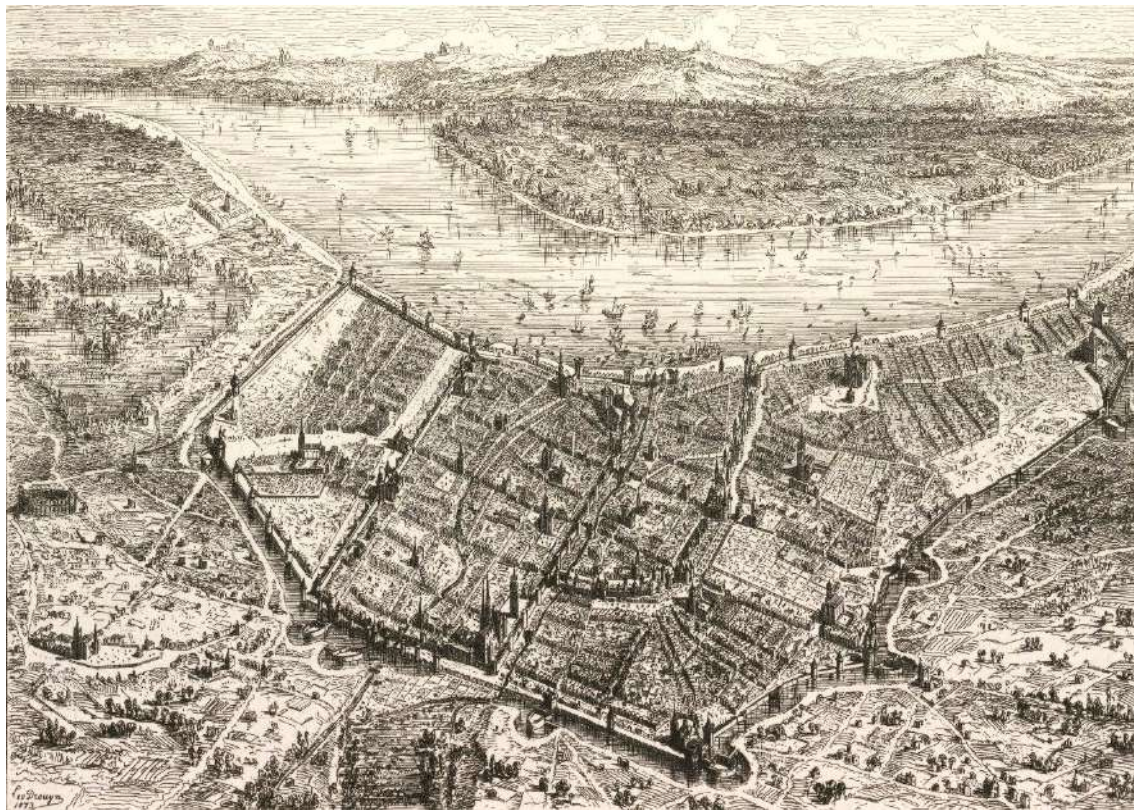
Muralla de Burdeos - Ampliación 1



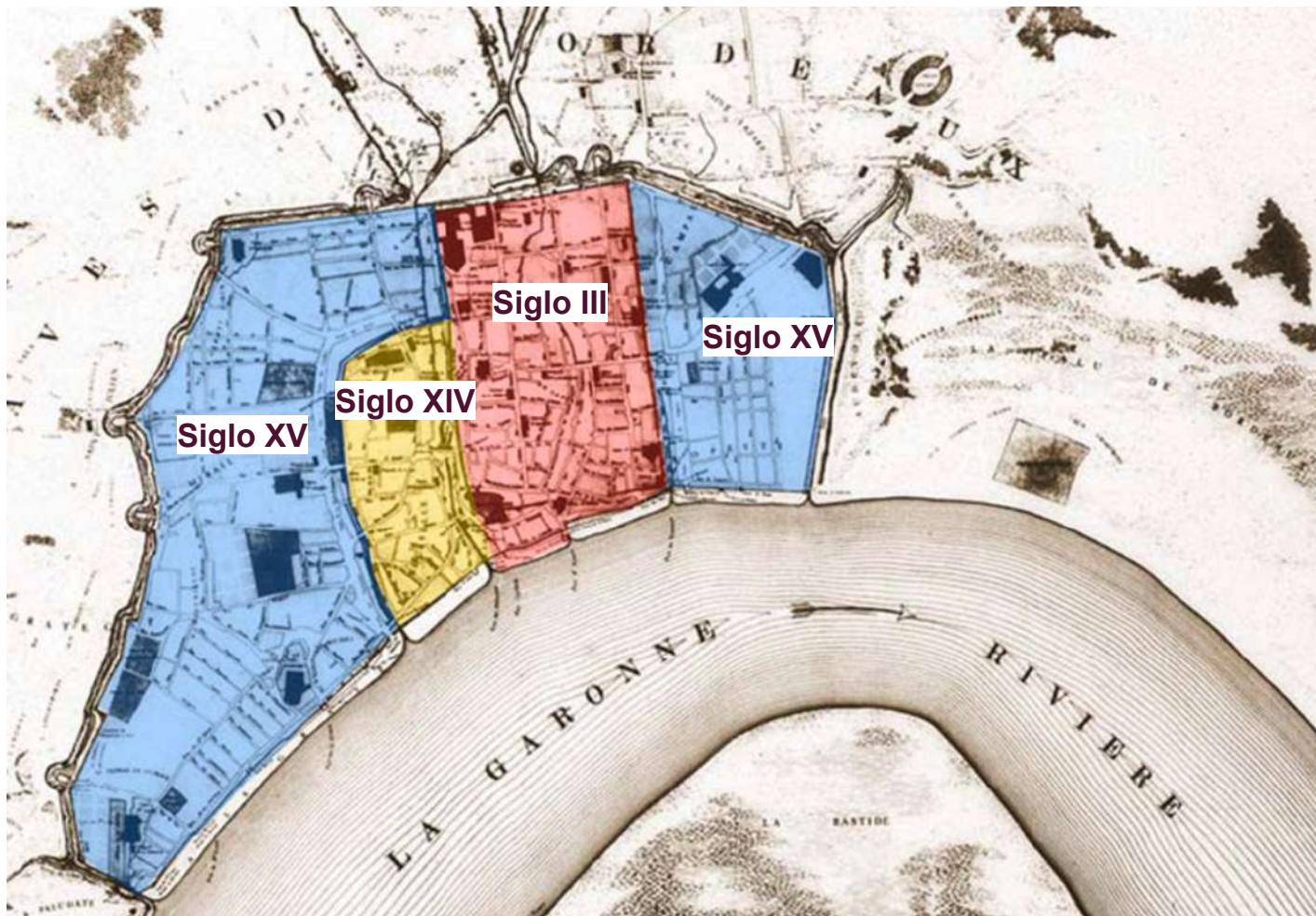
Planos del siglo XIII



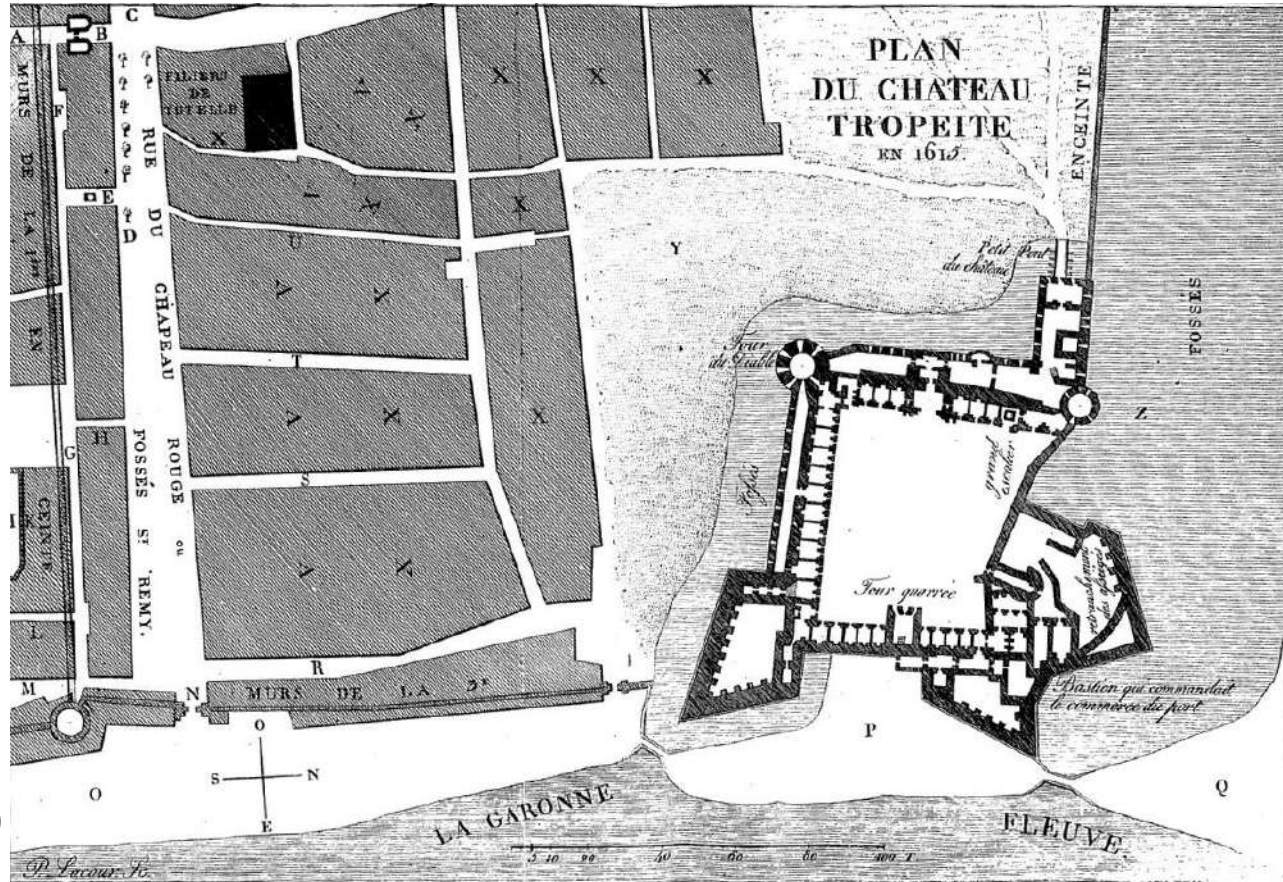
Muralla de Burdeos - Ampliación 2



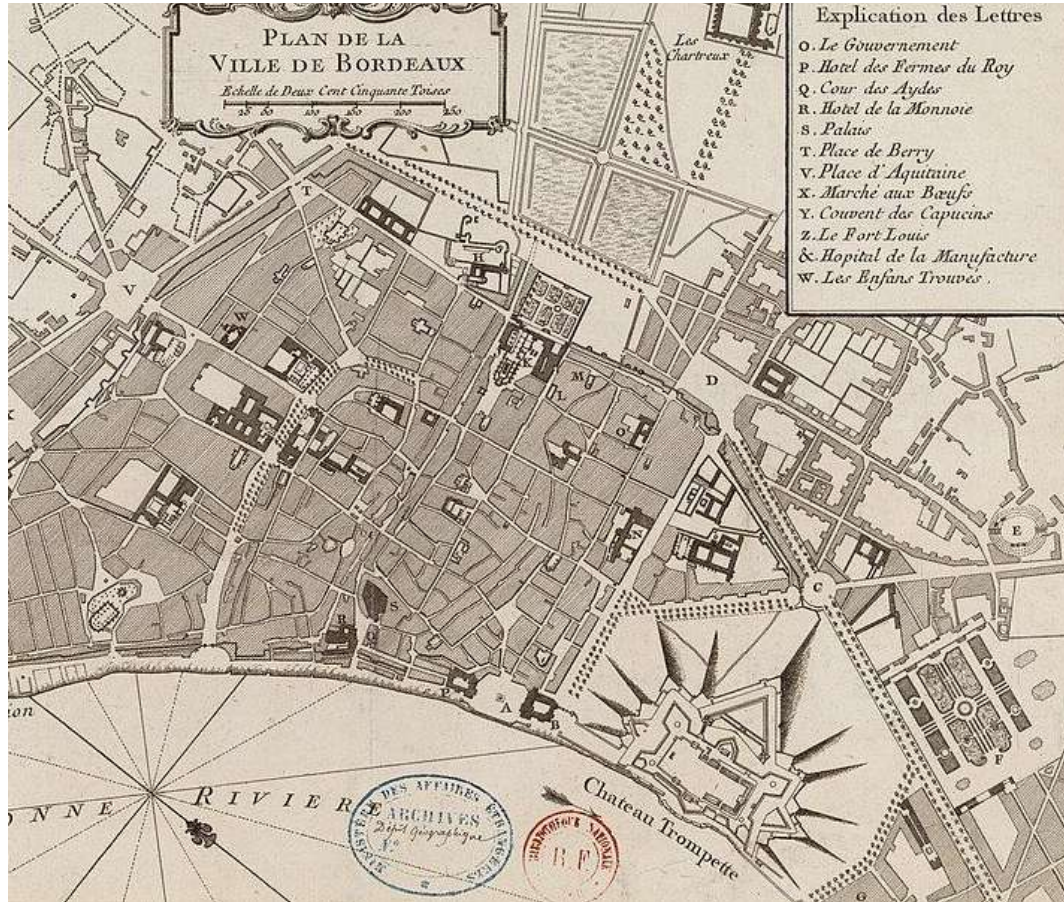
Planos del siglo XV



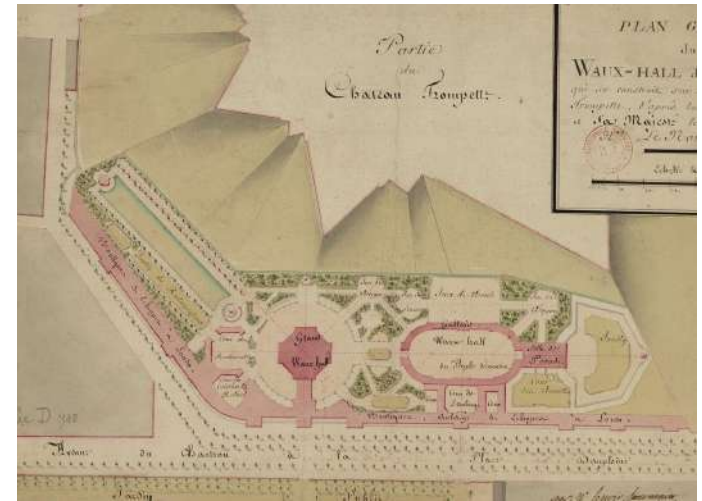
Château-Trompette



Plano de 1610



Reconstrucción como ciudadela



Plano de
1754

Plano
de 1769

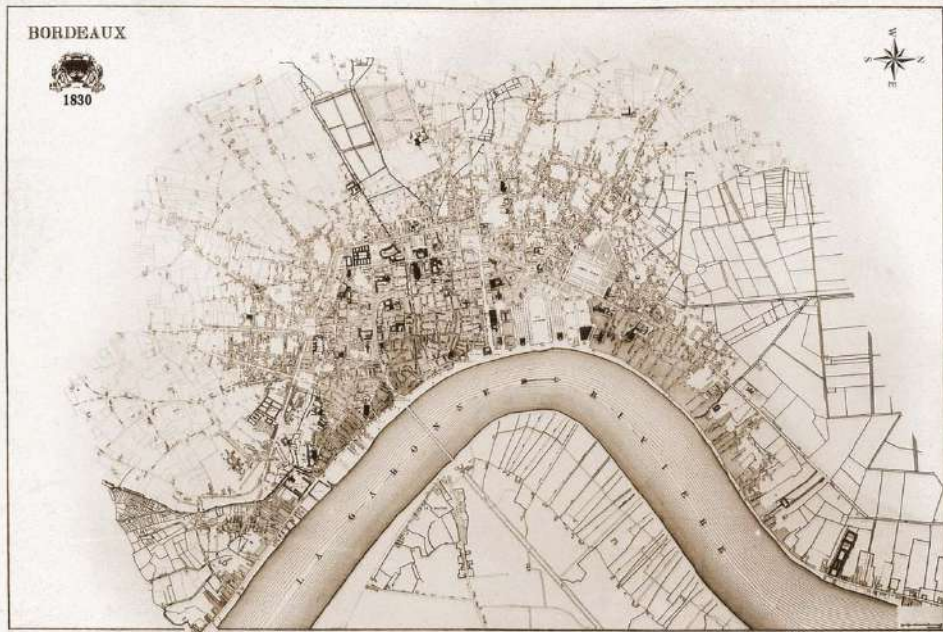


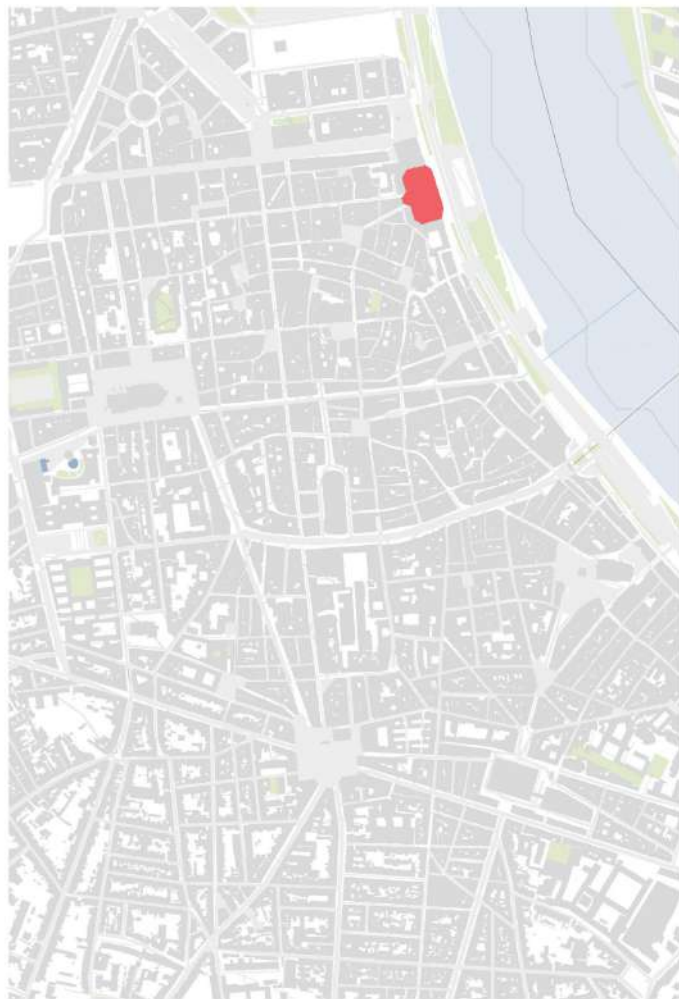
Pierre Lacour Padre, 1804-1806

BORDEAUX



BORDEAUX





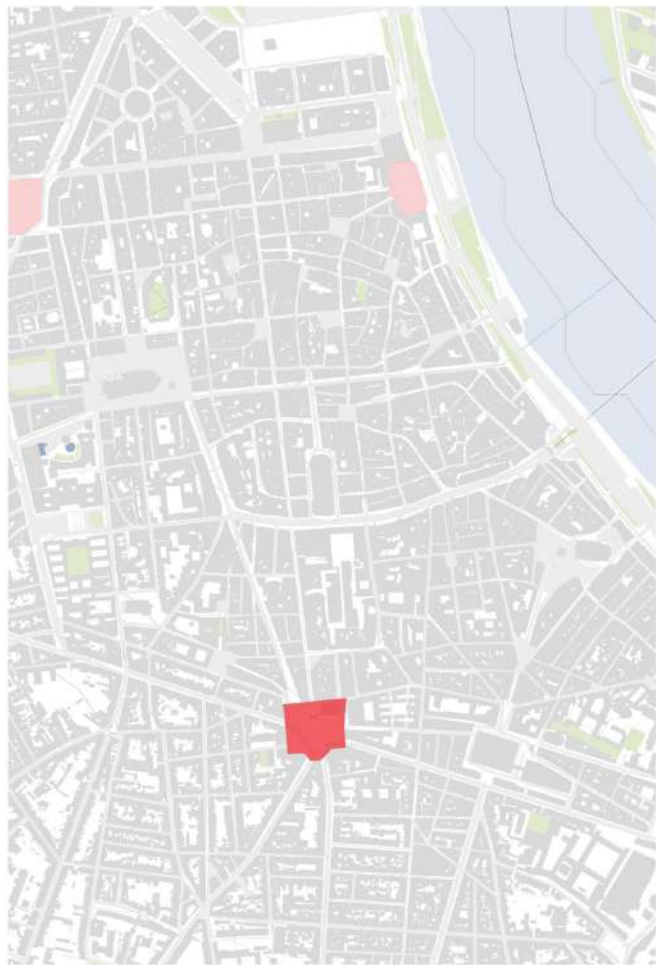
Place Royale





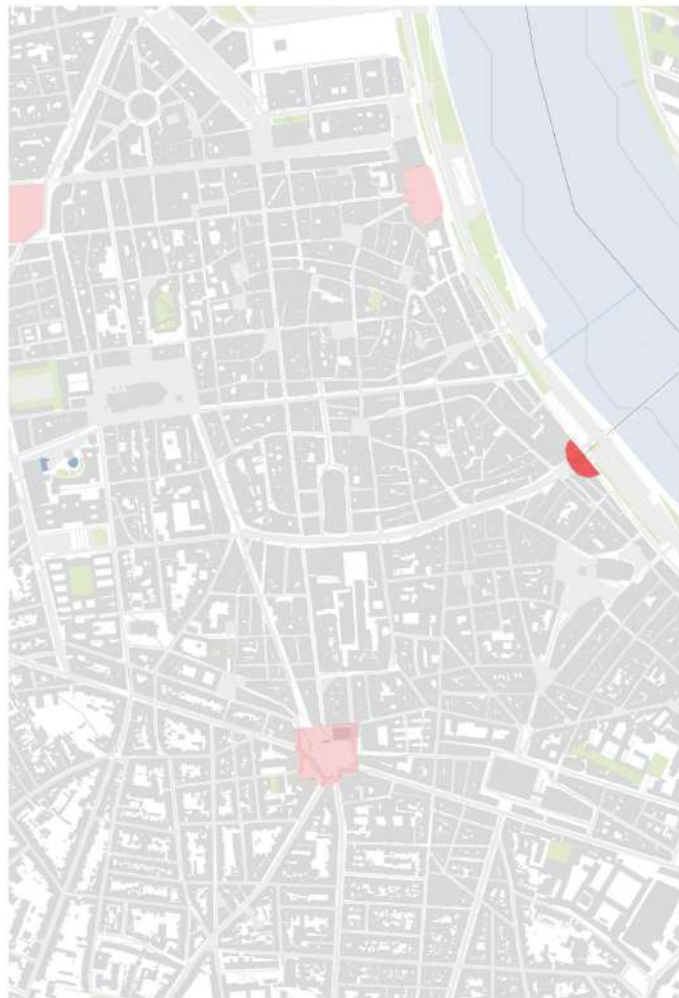
Place Dauphine






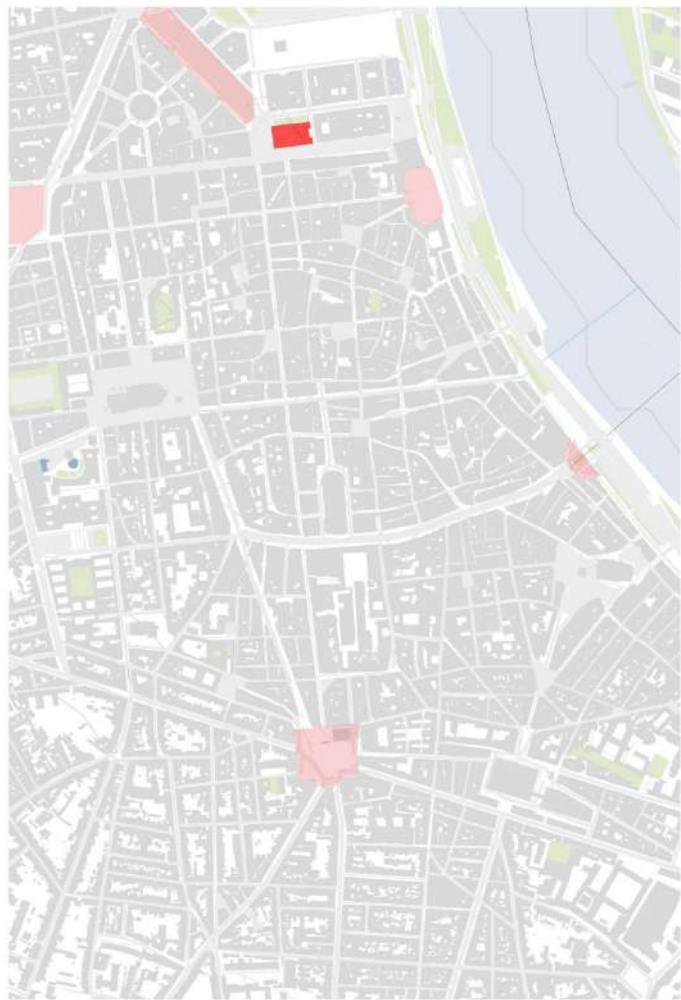
Place Saint-Julien





Place Bir-Hakeim





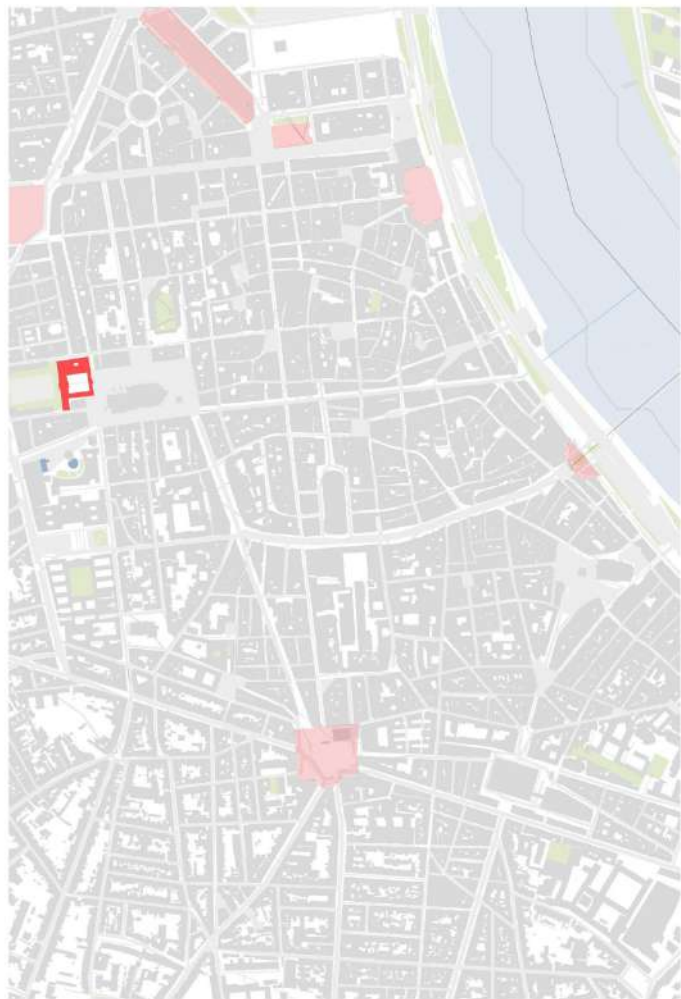
Gran Teatro






Allées de Tourny





Palais Rohan



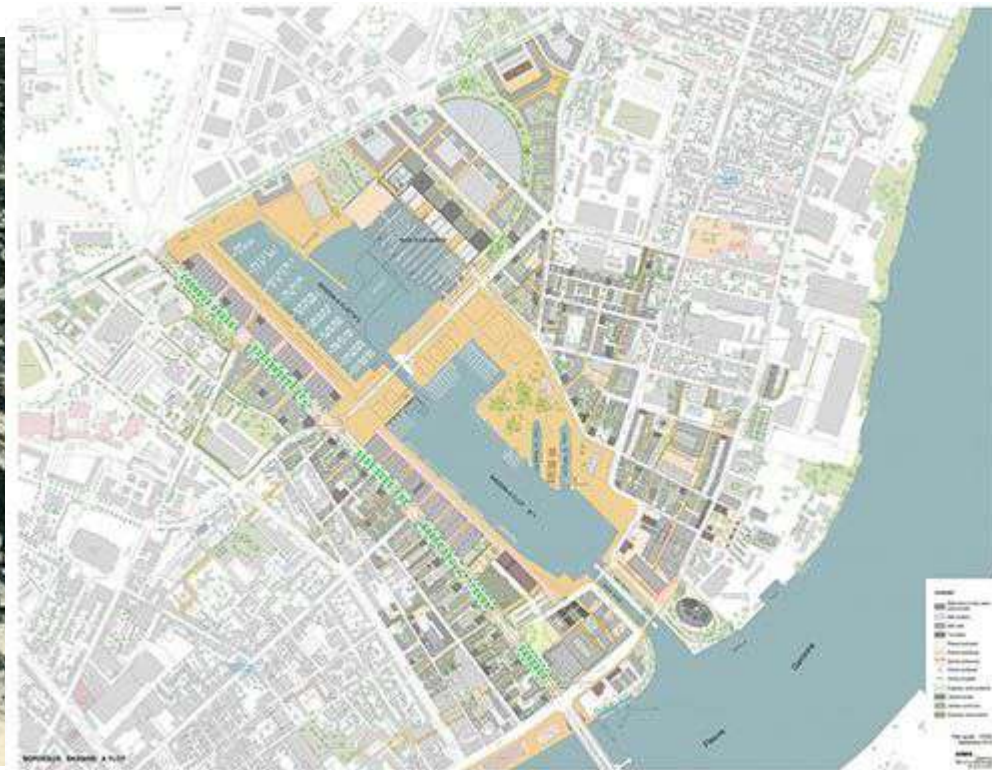
A grayscale topographic map of a coastal region. The map shows a large body of water on the left, with a small bay or inlet. A red line points from the label 'Burdeos' to this bay. The land area is characterized by various topographic features, including a prominent mountain range on the right side with a complex, jagged ridge line. The map uses shading to represent elevation and terrain. The label 'Burdeos' is in a simple, sans-serif font.

Burdeos



Proyecto de canal envolvente
1782

Les Bassins à flot





Pont du Pertuis

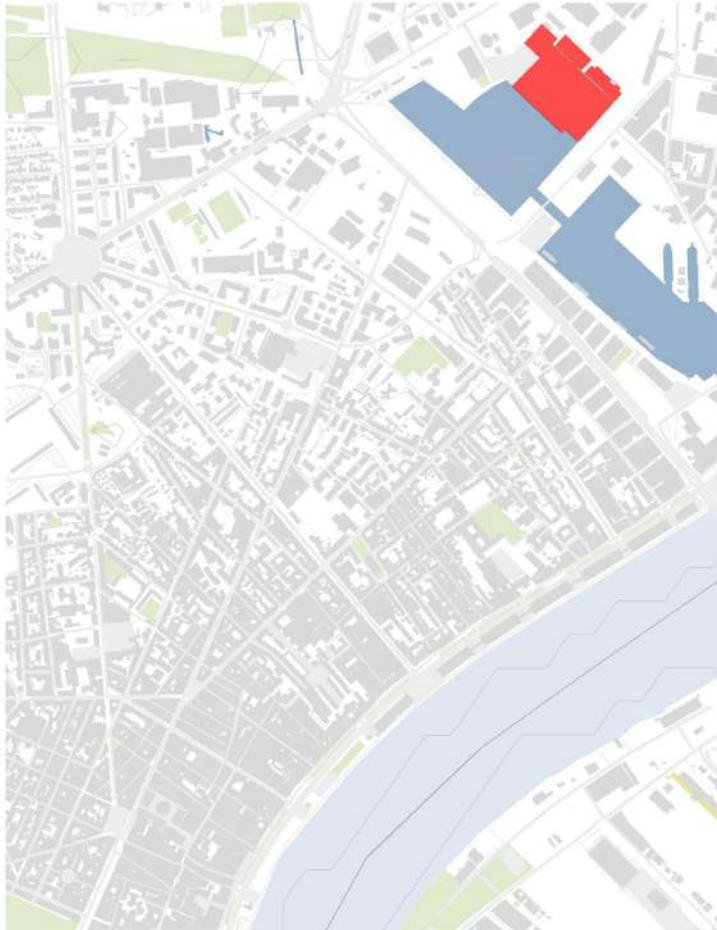


Place des Quinconces





Base de submarinos



A stylized map of a region, likely a coastal or riverine area. A prominent light blue river flows from the top right towards the bottom center. A network of yellow lines represents roads or paths, with a major one running diagonally from the top left to the bottom right. Various colored patches are scattered across the map: orange patches are located in the upper left, upper right, and lower right; blue patches are concentrated along the river and in the upper left; and grey patches are distributed throughout the landscape, particularly in the upper left and lower right. The background is a light cream color.

¿Por qué funcionó Burdeos?