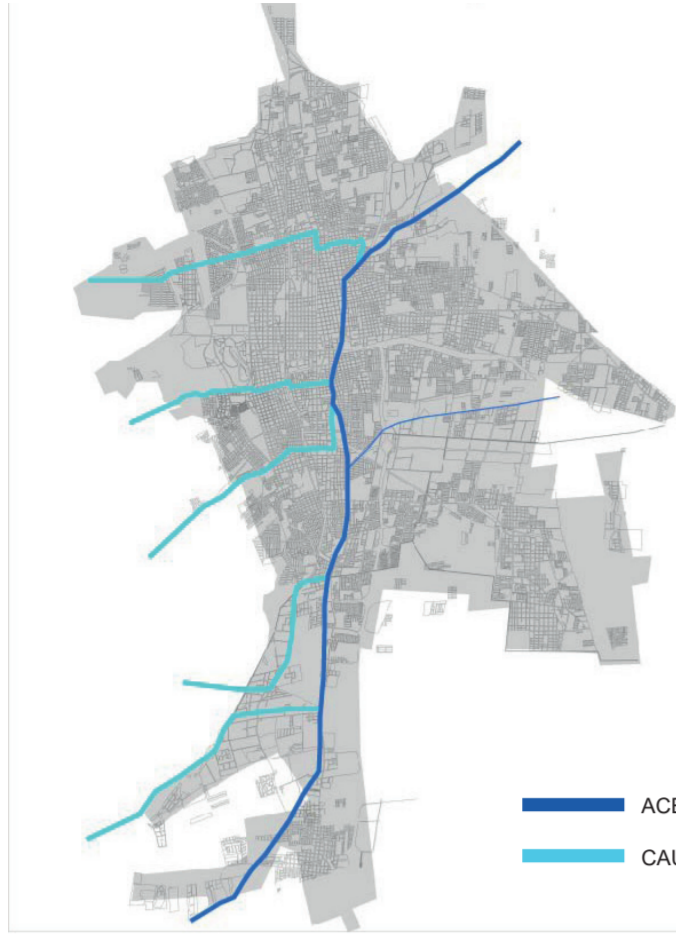
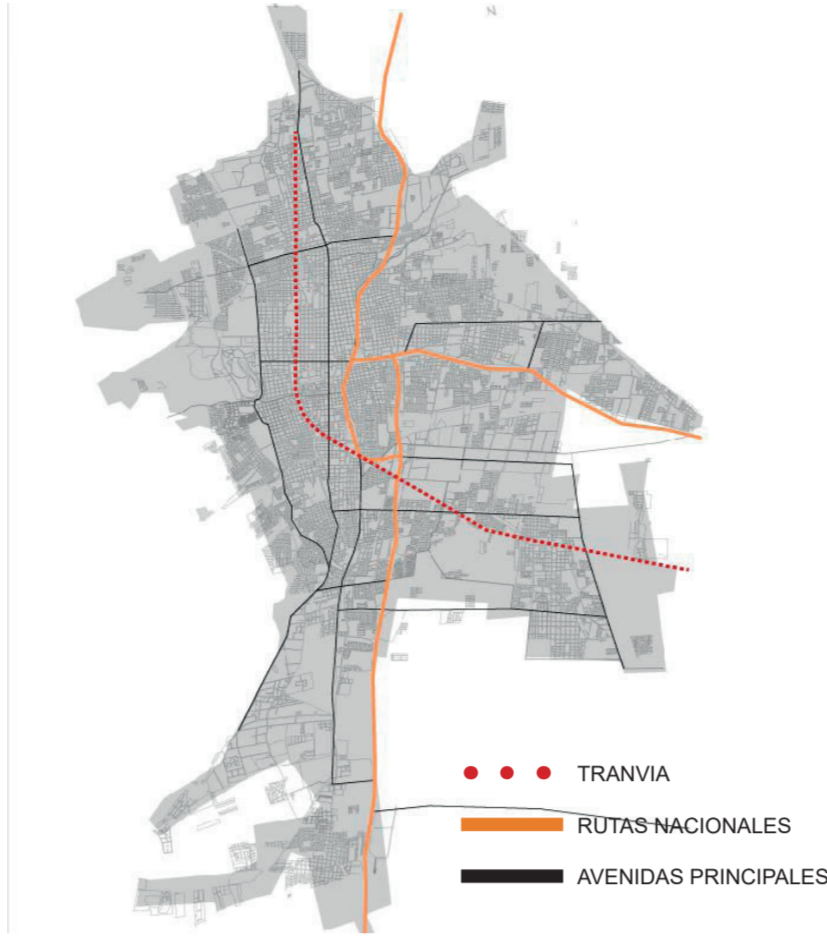


# Fase 1: Análisis y estrategia

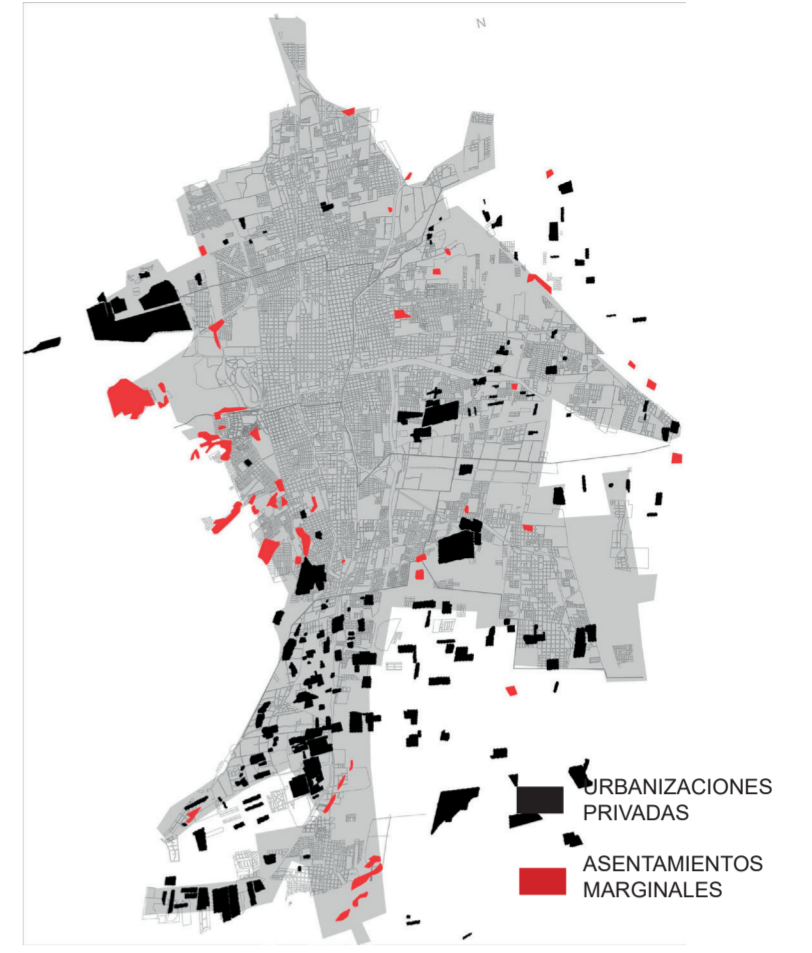
## Mendoza 2050



ACEQUIA  
CAUCES ALUVIONALES



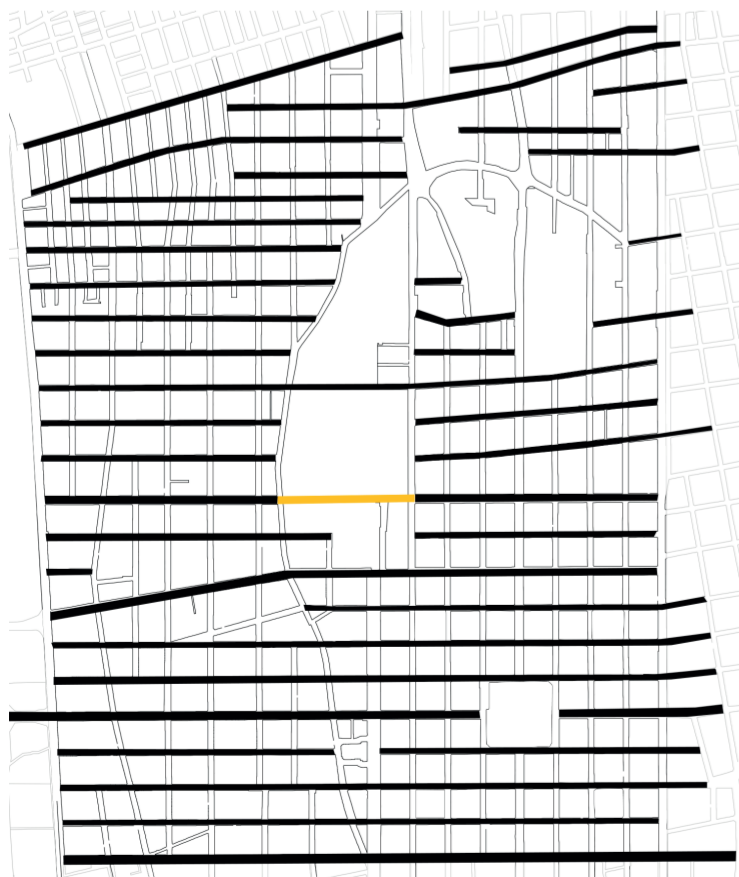
TRANVIA  
RUTAS NACIONALES  
AVENIDAS PRINCIPALES



URBANIZACIONES PRIVADAS  
ASENTAMIENTOS MARGINALES



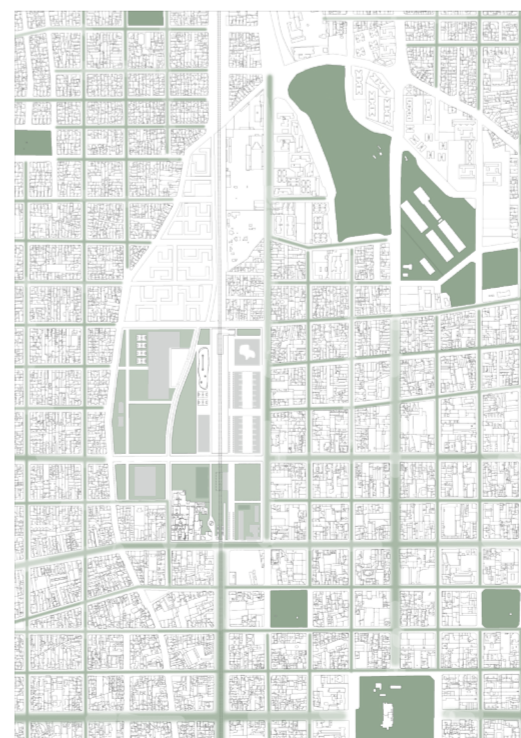
ZONA DE TRABAJO  
ZONAS VERDES  
EDIFICIOS SINGULARES  
CIRCULACIONES  
VIAS DEL TREN



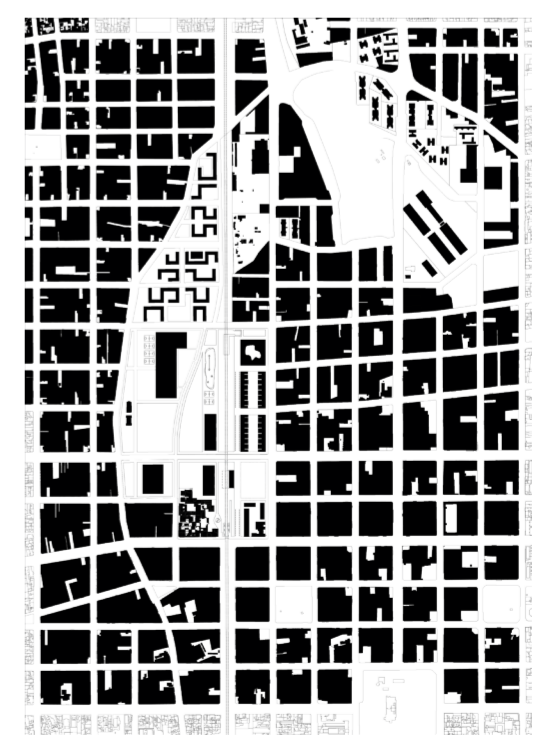
CALLESTE-OESTE



CALLESTE-NORTE-SUR



ESPACIO PÚBLICO



ESPACIO COSTRUIDO

