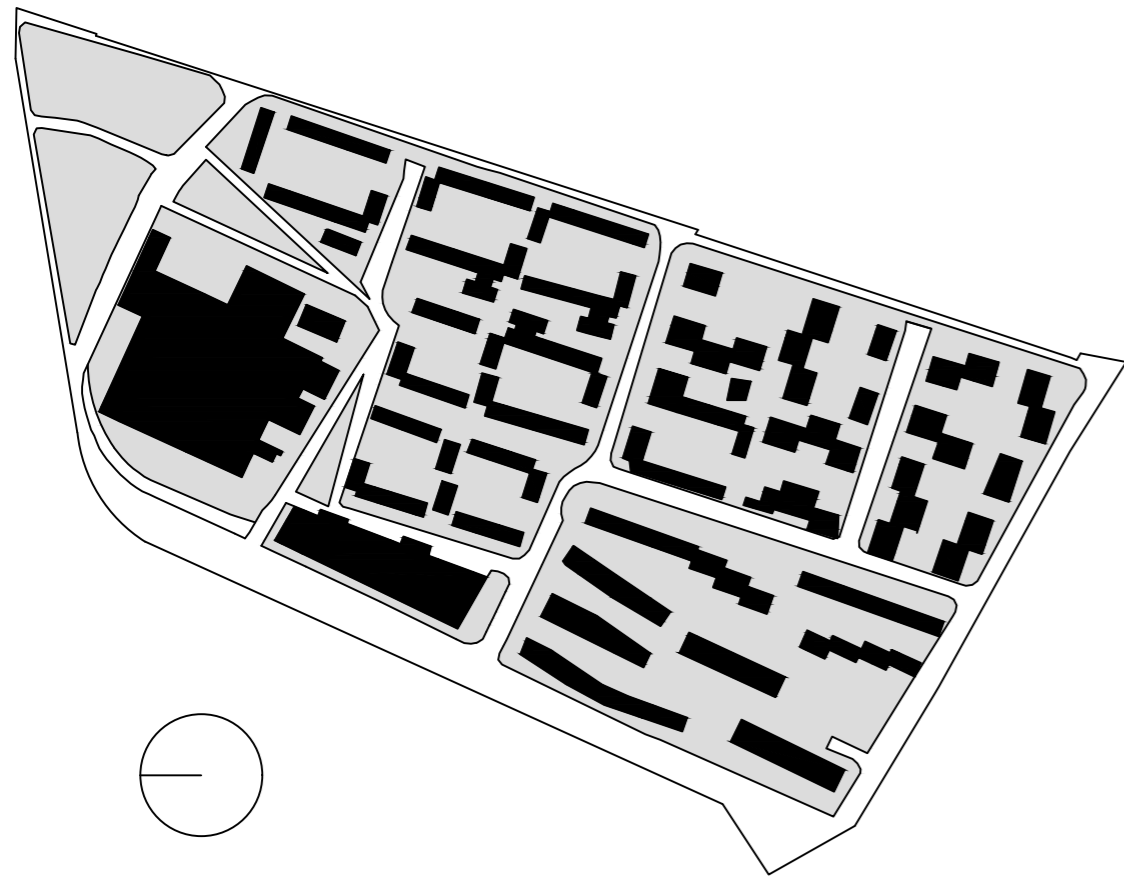
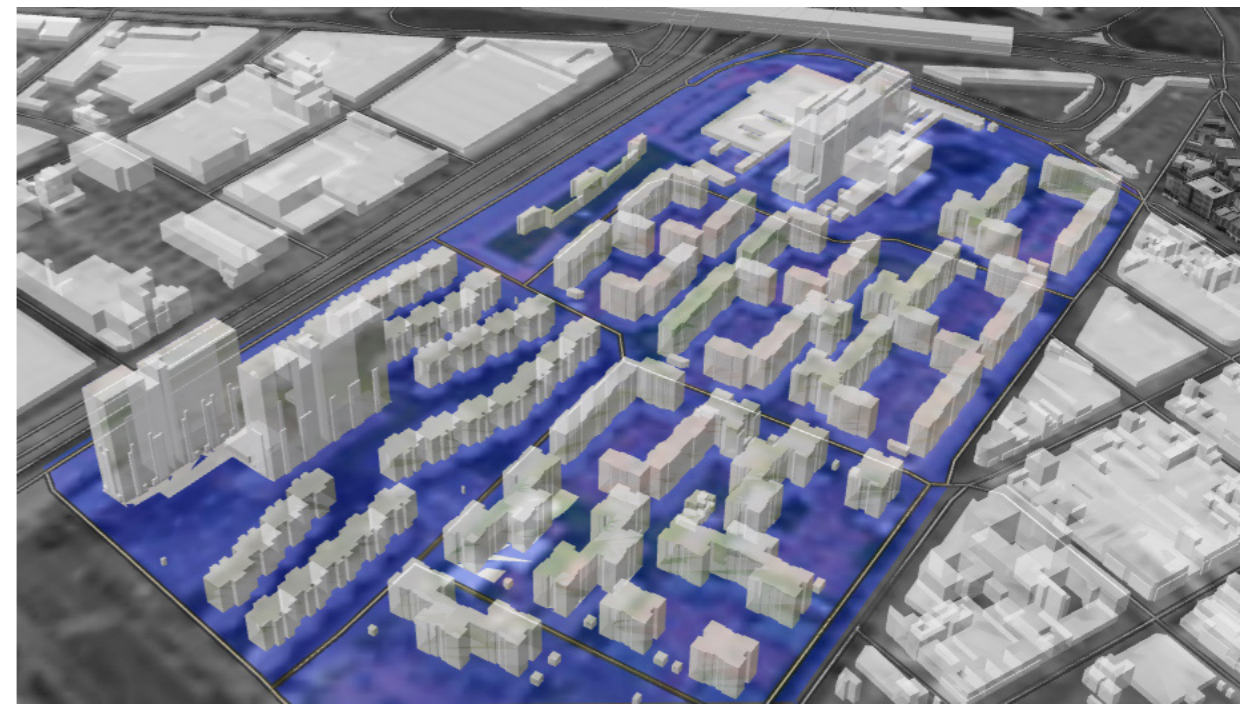



**USATAMA**  
BOGOTÁ



A 21.83 ha  
 FSI 1.21  
 GSI 0.32  
 OSR 0.56  
 L 3.73  
 N 0.012/m  
 w 166.67 m  
 b 9.93 m  
 T 28%

*MODELO DE BARRIO  
 DE GROPIUS (1930)*



*Escala 1/5000*

